

VSCC SPRING RALLY

27 APRIL 2013

ADDITIONAL INSTRUCTIONS

PLEASE READ CAREFULLY BEFORE PLOTTING YOUR ROUTE

Start

The British Commercial Vehicle Museum, Leyland. I02/542222

Blackspots

503150 – 200m radius

Give Ways

Remember in addition to classification / colour changes at road junctions the following Give Ways may be en route:

511½155 525135 508010 472203 401091½ 379091½ 424025 391037 341024 457028½

'White' roads

The whole rally route is on coloured roads with 3 exceptions. In the first half there is one short stretch (approx 100m) of 'white' road and in the second half there are two stretches of smooth 'white' road used that total approx. 2miles.

Each section of instructions starts with a whimsical title that relates to the section but is not part of the information required.

However, at the end of the title are some letters in brackets:-

(CRO) = Coloured roads only. There are NO 'white' roads in these sections

(AR) = All roads. These sections include 'white' roads. Only the 'white' roads to be used are included in the instructions.

One second half 'white' is private property – ignore the PRIVATE signs at the start and follow the route you have plotted. It will soon become apparent you are on the correct route.

In the first half the surface of a length of yellow road deteriorates into a stretch of bumpy, un-made road which is shown on the map as a piece of 'white' road. It is partly covered by a green dot showing a cycleway and is not easy to see on the map. It does not affect your route choice. For simplicity this section is shown in your instructions as (CRO).

Section 1: Escape from Leyland

In order for competitors to get away from the start easily and not get lost in Leyland town centre Section 1 of your instructions is given as simple Turn Left (TL), Turn Right (TR) instructions. These can be plotted on your map or read directly to the driver at the start (or a mixture of each), whichever you prefer. The section ends with TC1 at 537195 which is in the car park of the PH, 2.2 miles from the start. An average speed of 13mph has been set for this section which equates to 10 minutes.

There will be no penalty for early arrival at TC1, so competitors can park up and wait for the correct time before leaving TC1.

The instructions for the second section start with TC9. All other TCs are undisclosed.

Average Speeds

Morning

Afternoon

TC	FAST	SLOW	TC	FAST	SLOW
0 – 1	13	13	9 – 10	26	24
1 – 2	24	22	10 – 11	23	22
2 – 3	24	22	11 – 12	23	21
3 – 4	21	20	12 – 13	23	22
4 – 5	22	22	13 – 14	23	23
5 – 6	25	23	14 – 15	24	22
6 – 7	21	19	15 – 16	25	23
7 – 8	22	21	16 – 17	20	20

FIRST HALF ROUTE INSTRUCTIONS

1) Escape from Leyland (CRO)

0.0 miles TL out of museum car park (542½221).....

.....and immediately TL again onto the brown road. Continue on brown roads via.....

0.1 miles TL at T at traffic lights into Towngate sp Police Station, Courts, Civic Centre etc

0.3 miles TL before TESCO at traffic lights into St Andrews Way (540218) sp Through Traffic, Museum etc


0.5 miles TR at traffic lights (opposite church) sp Croston, Southport

Follow road round to left then SO at mini roundabout (not shown on map) into Worden Lane sp Runshaw College (539½215½) to leave Leyland on a yellow road heading 'southish'


Cross onto map 108.

To 541198SW to TC1

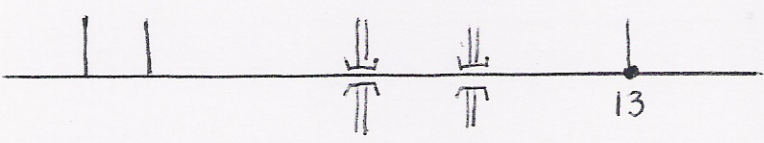
2) Unpick the Herringbones (CRO)



To 49421



To NW471½204½



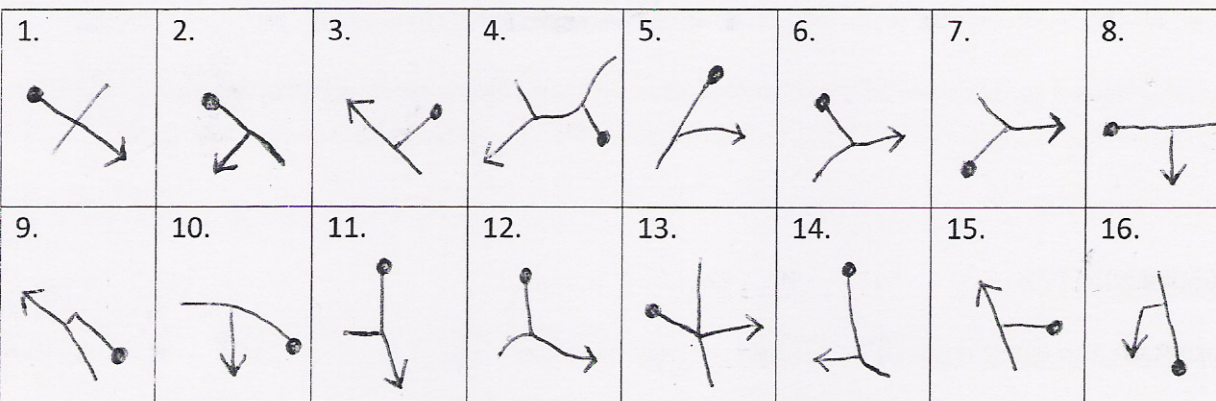
TL onto a green road by a telephone, then almost immediately TR off the green road. CARE

To 450187½WSW

3) Places of Worship and (a few) other features (CRO)

Pass + + .5 .11 pass 5 green dots ☎ + .14 To NNE435154ESE
 Go through 'gh' of Tarlscough Cross railway at LC at New Lane Station 91 PH
 + + Pass Wyke Road Farm ☎ TL onto A570 at 77½139
 + Motel ☎ TR off the green road before .12 Go through 'br' of Scarisbrick
 ☎ Pass through Shirdley Hill ☎ To NW367123SE

4) Tip-toe through the Tulips (CRO)



To finish with a view at N384073½S

5) Lunch beckons (CRO)

TR onto the B5195 Head 'westish' for 1km TR onto a yellow Cross the canal

Then using only 400m of the A5147 (in a south westerly direction) proceed to 315104 via the shortest route

Well done you have now finished the competitive part of the morning's run.

Proceed directly to the half way halt as follows: TL at traffic lights onto the A565 at SE313107SSW

Almost immediately TL off the A565 onto a yellow road at 312106 and continue to the Golf Club House at 309095 Hand in your morning score card. Enjoy your lunch.

SECOND HALF INSTRUCTIONS

NOVICES

1) Box Clever (CRO)

Head South on the A565, then through the following grid squares (in order) -

3007 3107 3108 3208 3308 3408 3407 3507 3506 To 361067½

2) Bits 'n' Bobs (CRO)

In Order use 0.3 miles of Red road, a bridge over a canal, left at a roundabout onto a dual carriageway green road, then 1st right after 0.2 miles, then 4 YYY junctions to 400033

3) The Angle of Dangle (CRO)

Note the 'approach from' and 'depart to' directions

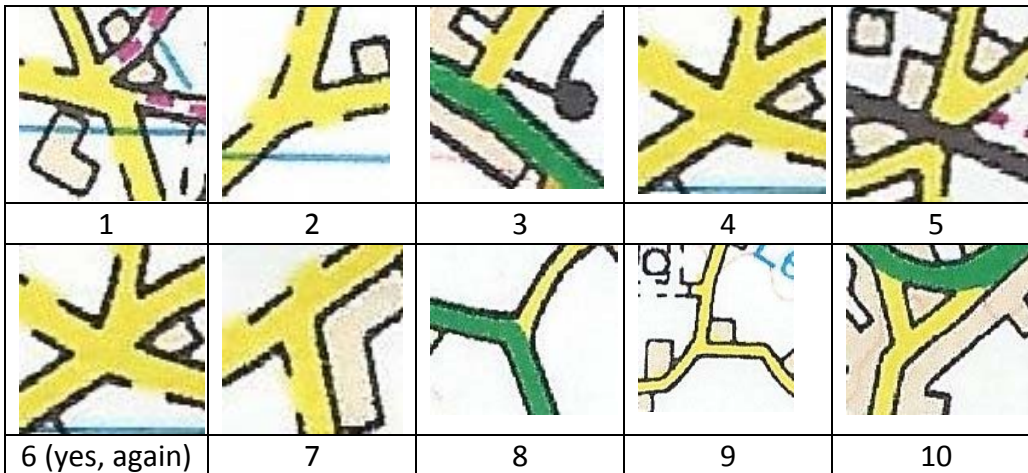
NW418036½ 416066½ESE WNW436½067

You will cross a green road at 428½ 065½ - Care needed To 440084

4) The Matrix Revisited (CRO)

Go via the following, in order


There are other junctions on the correct route.



To 484 094

5) Magic! (All roads) In order

Via 3 roundabouts (approach the first roundabout on a white), >, pass a phone box at 491096 from the SSE, turn right onto a green road after 2 miles, turn left off the green road onto a road which is also a Regional Cycle Network route.

then RO (on a white) 75  cross grid lines 14 49 50 15 51 15 52 15 in order

then CRO to 553 176