Mapping sourced from Ordnance Survey

This product includes mapping licensed from Ordnance Survey ® with the permission of the Controller of Her Majesty's Stationery Office. © Crown Copyright 2013. All rights reserved. Licence Number PU 100040361. This map was generated and printed by TrackLogs Digital Mapping software. For more information see www.tracklogs.co.uk.

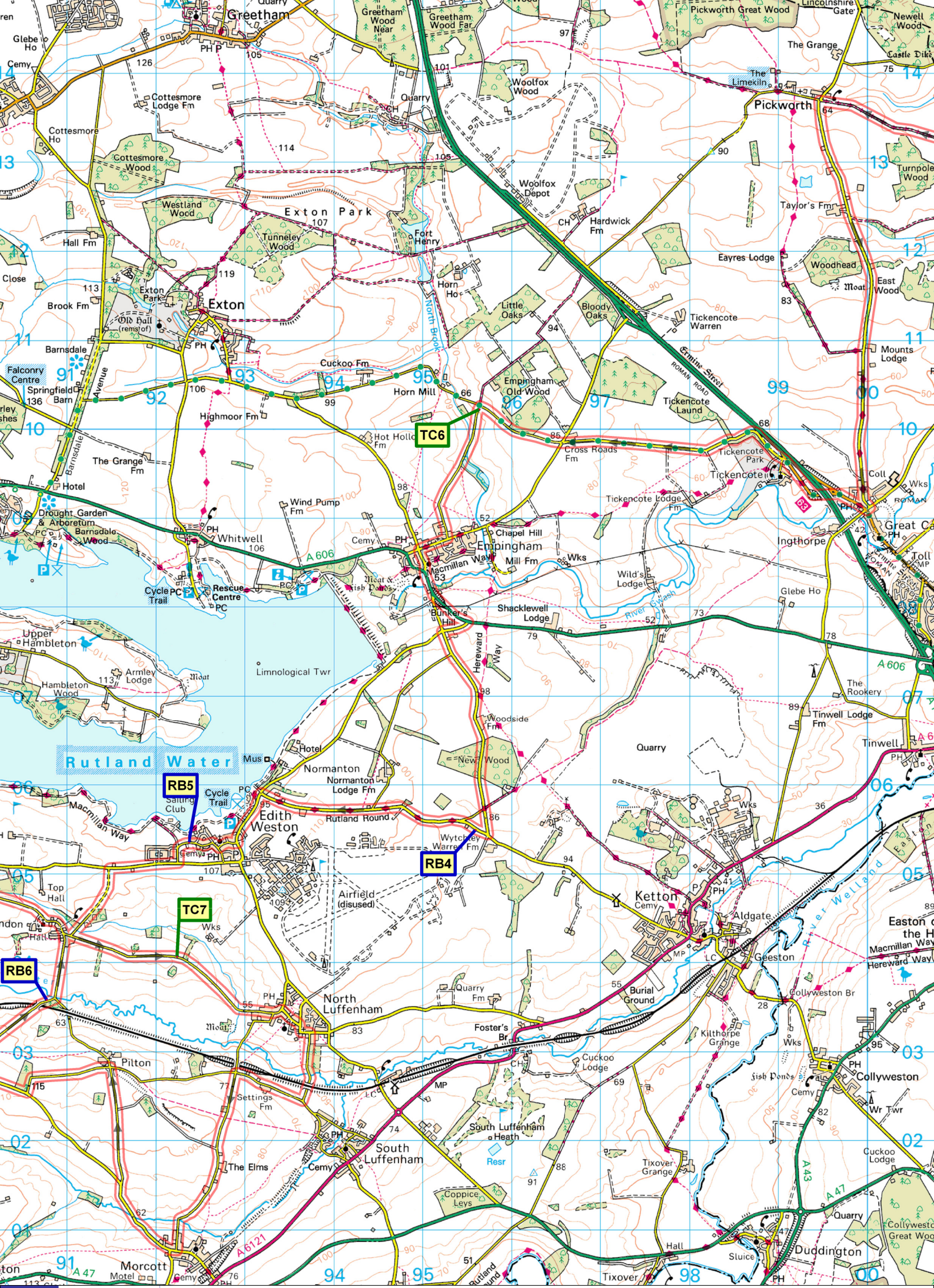

Mapping sourced from Ordnance Survey

This product includes mapping licensed from Ordnance Survey ® with the permission of the Controller of Her Majesty's Stationery Office. © Crown Copyright 2013. All rights reserved. Licence Number PU 100040361. This map was generated and printed by TrackLogs Digital Mapping software. For more information see www.tracklogs.co.uk.

Mapping sourced from Ordnance Survey

This product includes mapping licensed from Ordnance Survey ® with the permission of the Controller of Her Majesty's Stationery Office. © Crown Copyright 2013. All rights reserved. Licence Number PU 100040361. This map was generated and printed by TrackLogs Digital Mapping software. For more information see www.tracklogs.co.uk.

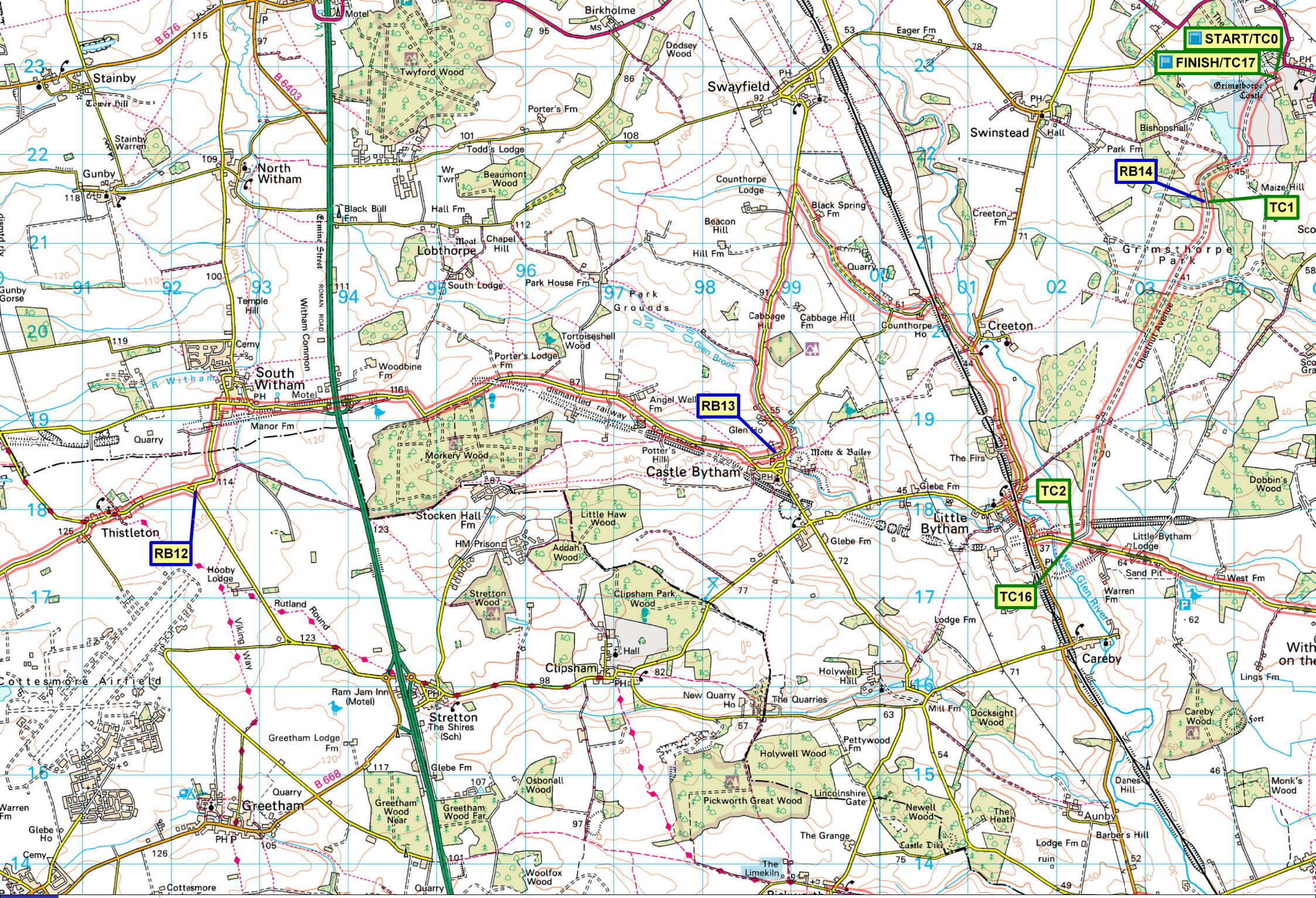

Mapping sourced from Ordnance Survey

This product includes mapping licensed from Ordnance Survey ® with the permission of the Controller of Her Majesty's Stationery Office. © Crown Copyright 2013. All rights reserved. Licence Number PU 100040361. This map was generated and printed by TrackLogs Digital Mapping software. For more information see www.tracklogs.co.uk.

Mapping sourced from Ordnance Survey

This product includes mapping licensed from Ordnance Survey ® with the permission of the Controller of Her Majesty's Stationery Office. © Crown Copyright 2013. All rights reserved. Licence Number PU 100040361. This map was generated and printed by TrackLogs Digital Mapping software. For more information see www.tracklogs.co.uk.

Mapping sourced from Ordnance Survey

This product includes mapping licensed from Ordnance Survey ® with the permission of the Controller of Her Majesty's Stationery Office. © Crown Copyright 2013. All rights reserved. Licence Number PU 100040361. This map was generated and printed by TrackLogs Digital Mapping software. For more information see www.tracklogs.co.uk.

Mapping sourced from Ordnance Survey

This product includes mapping licensed from Ordnance Survey ® with the permission of the Controller of Her Majesty's Stationery Office. © Crown Copyright 2013. All rights reserved. Licence Number PU 100040361. This map was generated and printed by TrackLogs Digital Mapping software. For more information see www.tracklogs.co.uk.

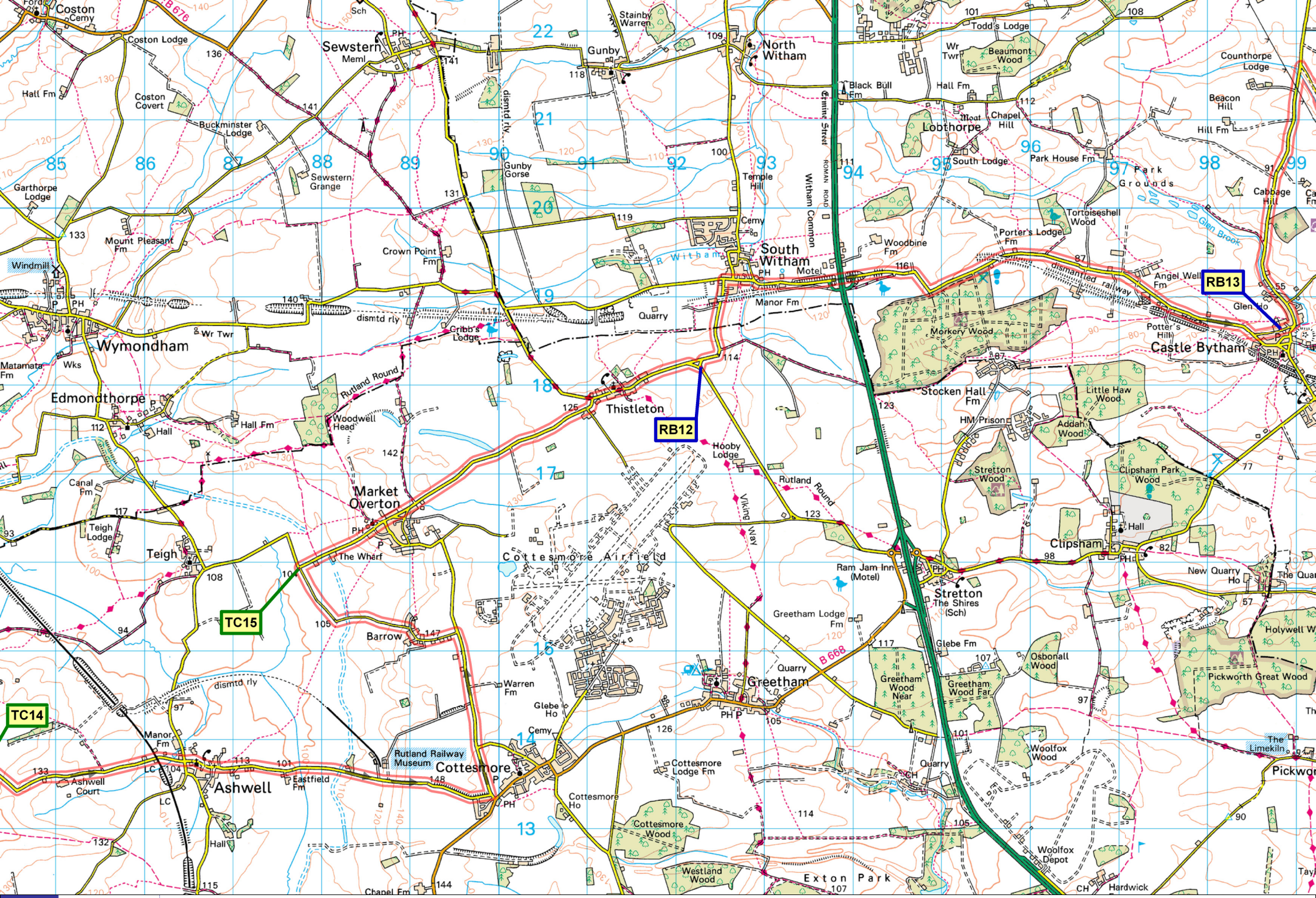

Mapping sourced from Ordnance Survey

This product includes mapping licensed from Ordnance Survey ® with the permission of the Controller of Her Majesty's Stationery Office. © Crown Copyright 2013. All rights reserved. Licence Number PU 100040361. This map was generated and printed by TrackLogs Digital Mapping software. For more information see www.tracklogs.co.uk.