



Table Top Rally edition 3: Another Virtual Bowland Rally

Route Instructions

The Start/Finish is at OS map 102: 494375, The Plough at Eaves (PH opposite telephone)

Section 1: *Going Dotty?*

After leaving the Start go through 16 'green dots' only




To junction at NNE498342

Section 2: *Over and Out*

Cross over the M55 eight times

To NNE447½356½NW (near telephone)

Section 3: *Features All-Sorts*

.13  .11  .26 .17 .MS  .25

Cross the River Wyre via a toll bridge .6 +  .13 .7 + .12

Do a clockwise loop round Hoole Farm .22 Cross Lancaster Canal three times

To 482468½SSE (Staggered crossroads with B5272)






Section 4: *Up the Junction!*

Imagine you are standing in the middle of a junction. The 1st letter in each group is the colour of the road you arrive on. Successive colours are the roads going clockwise round the junction. The emboldened letter is the road you leave on. (Ignore yellows that are obviously 'No-Through' Roads).

BBY BRYRY RYRY RRY RYR RRR RYR YRR RRY RYR

To Hall at W465409E

Section 5: *Prepositions*

1	Through	.7	9	Through	.11
2	Through	e	10	Through	.15
3	Through	.11	11	By	
4	By	 (on B5269)	12	Through	.17
5	By	+	13	By	
6	By		14	Between	2 x Δ features
7	By		15	Over	Bridge
8	By	PH			

To Finish at The Plough at Eaves Well Done! Now answer the questions.

Question Sheet

Section 1: *Going Dotty?*

1. What are the first two grid lines you cross after the start?
2. What linear feature do you go under between Eaves Farm and Hollowforth?
3. How many 'coloured' road junctions in total are there in this section?

Section 2: *Over and Out*

4. How many times did you cross a canal in this section?
5. Between the 5th and 6th crossing of the M55, how many green dots do you pass through?
6. As you passed over the M55 for the 7th time you also passed over another feature. What was it?

Section 3: *Features All-Sorts*

7. Name the hamlet, two words (3, 9), that you pass within 3km of the Toll Bridge.
8. What grid line do you cross twice on the Hoole farm loop?
9. What is the name of the third bridge you use over the Lancaster Canal?

Section 4: *Up the Junction!*

10. What linear feature runs roughly parallel with virtually all the route in this section?
11. What 'coms' feature do you pass in the little 'yellow' loop in Churchtown?
12. What type of 'place of worship' is near the end of this section?

Section 5: *Prepositions*

13. What is the name of the first crossroads you come to in this section?
14. After passing .15 what is the name of the next farm you pass?
15. What are the two 'triangular features'?

Route by Martin Jelley.

NB Section 5 'Prepositions' was typical of the style of John Warburton