



Table Top Rally edition 17: On the Border

Start near the wonderfully named Broadwoodwidge, at the Visitor Centre at the edge of Roadford Lake, 424 899. Enjoy winding your way around this area on the Devon/Cornwall border and edge of Dartmoor.

CRO = Coloured Roads Only, CAR = Consider All Roads

Section 1 – unders and overs (CRO)

Using the following instructions, find your way under and over things without crossing a district boundary more than once. Only count river crossings using marked bridges. Leave the start heading East.

Under Over Over Over Over Under Under Over

To control at the M of Moonhouse Plantation, NE390841

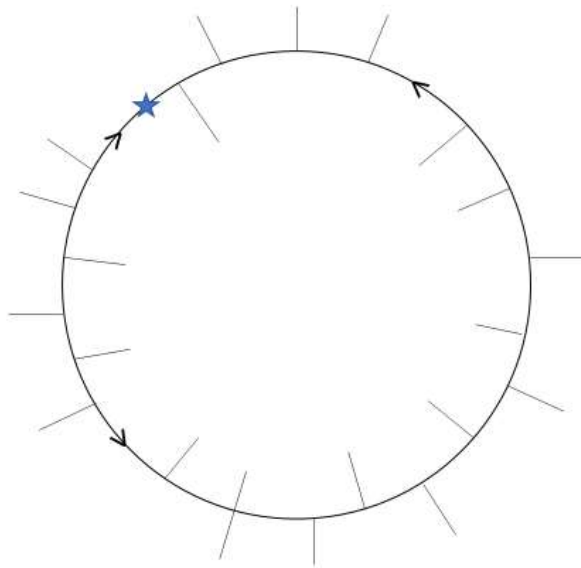
Q1 How many times did you cross gridline 87?

Q2 How many times did you cross or use green roads?

Section 2 – round and round we go (CRO)

Start at the star, and ignore any white roads, but consider all yellows even if they are dead ends. The 'arrows' on the circle are map features. No other features are marked.

To end at SH 203, just past the track to Holland, 394802ESE



Q3 How many places of worship did you pass?

Q4 What is the lowest spot height you pass?

Section 3 – tons of towns (CAR)

Visit the following places all with something in common. LWR in 4377 and 4576, use a couple of white roads ~800m and ~200m long.

Mil Abbot (name only) Mil Green Leigh Bar Fm Derri Porting Lamer

To the crossroads at 449772NNE

Q5 How many steep gradients did you drive through?

Q6 How many red dots (not diamonds) did you drive through?

Section 4 – breakfast advice (CAR)

Use ~800m of white road, and go LWR in 4680 and 4582

Eat, Eat, Never, Shredded, Never, Never, Never, Wheat, Shredded, Wheat, Eat, Wheat, Wheat, Shredded, Never, Wheat, Never, Never, Never, Eat, Shredded, Shredded, Never, Shredded, Never, Never, Eat, Eat, Shredded, Eat, Never, Wheat, Eat, Never

To bridge at SH95, heading north

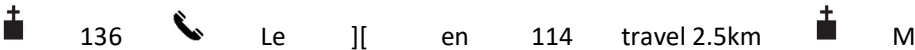

Q7 What 'crosses' did you pass through/near?

Q8 From which direction did you approach SH 173

Section 5 – the very long way home (CAR)

Use the following map features, and approximately 1.5km of whites in total.

BOAT = byway open to all traffic.

To finish at the Pub in Lewdown, W451867, and have a well-earned rest!

Q9 Not including the bridge at the start, how many times did you cross the River Lyd?

Q10 What was the highest spot height you passed?

Clerk of the Course Toby Galbraith